





Legend


 DRI Boundary

Soil Map Units

 Chekika Very
Gravelly Marly
Loam, 0-2%
Slopes

 Krome Very
Gravelly Marly
Loam, 0-2%
Slopes

 Krome Very
Gravelly Marly
Loam-Urban Land
Complex, 0-2%
Slopes

 0 400 800 1,600 Feet

Map E
NRCS Soils

City Park
August 2025

Source: U.S. Dept. of Agriculture, Natural Resources Conservation Service