

REGIONAL FACT SHEET

Includes Broward, Miami-Dade, and Monroe Counties

POPULATION

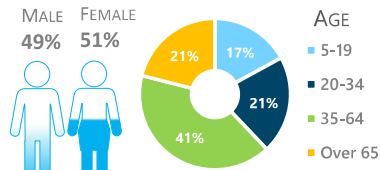
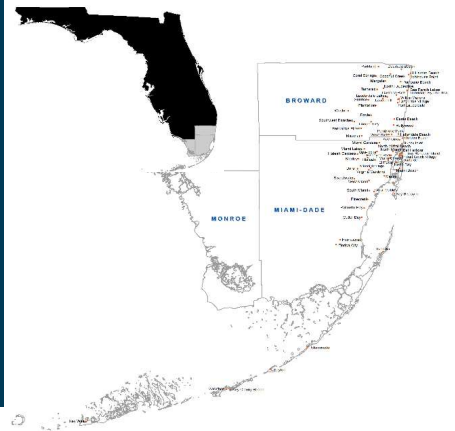
3 COUNTIES, 71 MUNICIPALITIES
 2010/2016 ESTIMATE
4.32/4.63 MILLION
 2030 ESTIMATE
5.41 MILLION
 GROWTH RATE 2000-2015/2015-2030
15.14%/18.85%
 MEDIAN AGE
40

SYSTEMS

- 3 PUBLIC SCHOOL SYSTEMS
- 2 PUBLIC UNIVERSITIES/3 STATE COLLEGES
- 3 RELIGIOUS AND MAJOR PRIVATE UNIVERSITIES
- 3 INTERNATIONAL AIRPORTS
- 2 SEAPORTS
- 2 COUNTY TRANSIT SYSTEMS
- 1 REGIONAL RAIL
- 7 MAJOR HIGHWAYS
- 3 PERFORMING ARTS CENTERS
- 16 STATE PARKS/3 NATIONAL PARKS

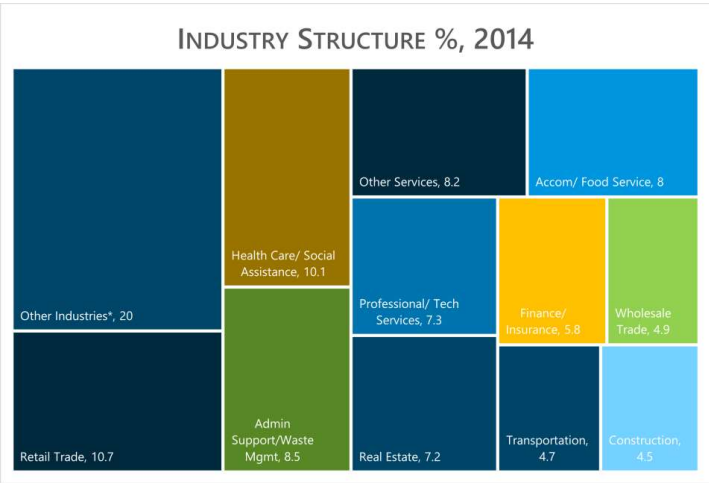
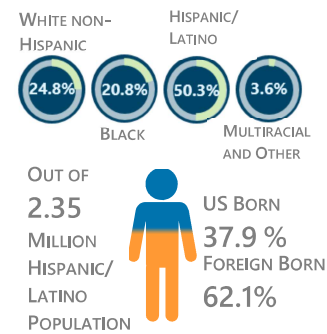
HOUSING

HOUSING UNITS
 2010/2016
1.85/1.90
MILLION
 HOMEOWNER RATE
56%
 RENTER OCCUPIED
44%
 HOUSEHOLDS LIVING
 BELOW ALICE
 THRESHOLD
>50%



ECONOMIC

GROSS DOMESTIC PRODUCT- GDP
\$226 BILLION
 THAT IS
26%
 OF THE STATE OF FLORIDA'S OUTPUT AND
1.4%
 OF US'S GDP IN 2014
 SOUTH FLORIDA'S EMPLOYMENT EXPECTED
 GROWTH (2014-2022)
1.4%
 UNEMPLOYMENT RATE
5.5%



EDUCATIONAL ATTAINMENT, POPULATION OVER 25



The region's eleven private non-farm sectors with the highest levels of employment in 2014 accounted for 80% of regional employment.
 Other Industries: Mining, Forestry, Fishing, Utilities, Manufacturing, Information Management of Co, Enterprises, Educational Services, Arts and Entertainment.