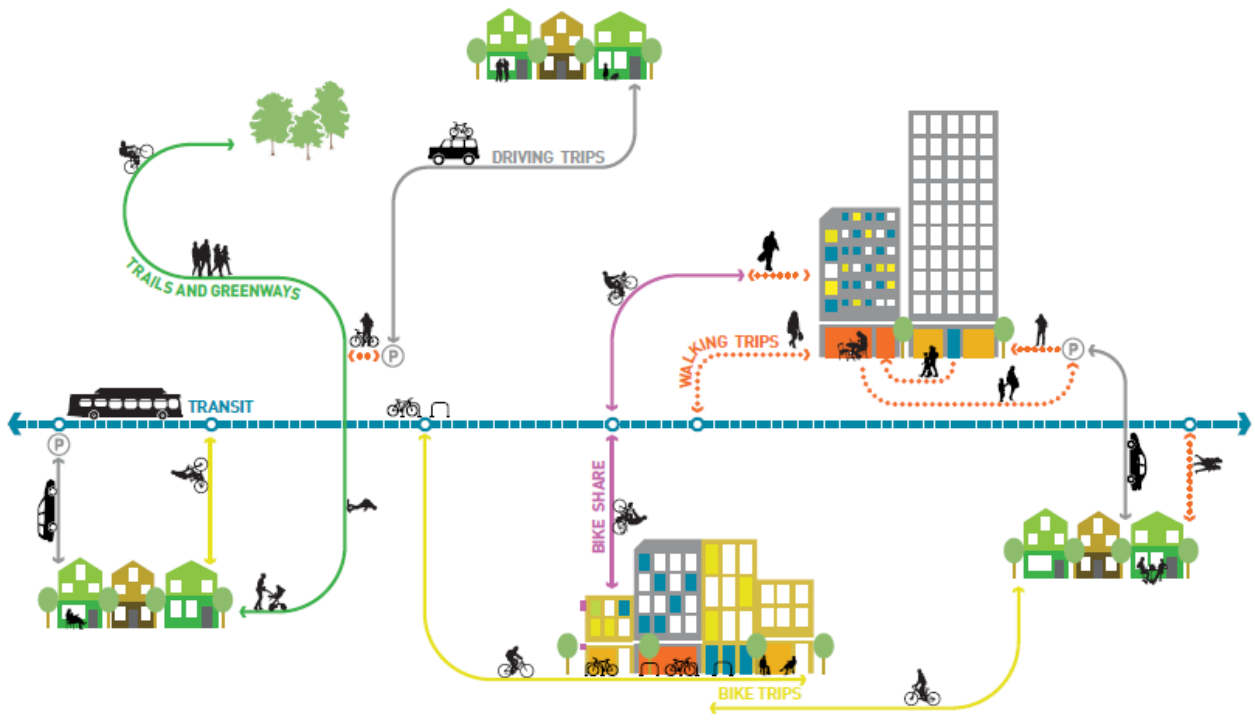


OVERVIEW OF SFPRC TRANSIT ORIENTED DEVELOPMENT INITIATIVES

July 22, 2019



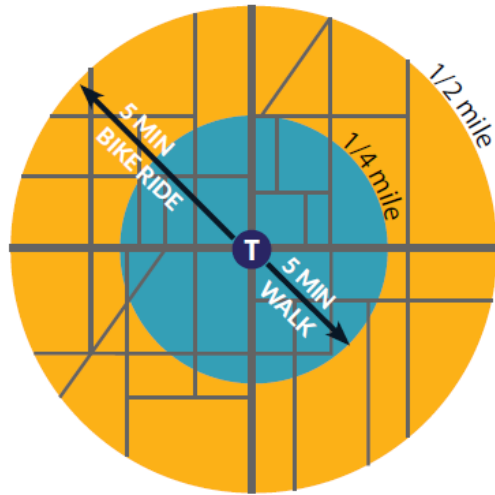
Transit Oriented Development (TOD)



Hollywood Station, a TOD in Hollywood, FL

TOD

Station Areas + Design Users



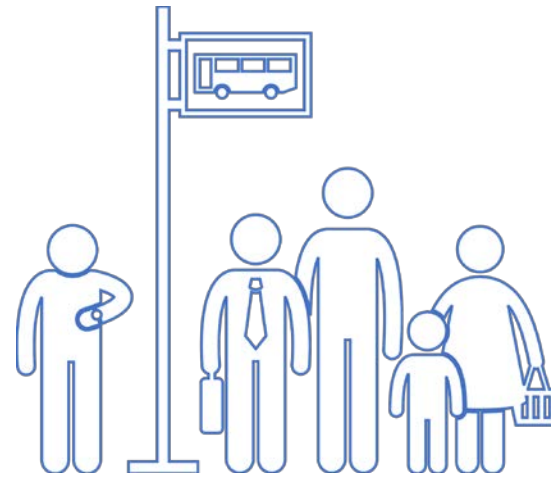
T Transit Station
 — Major Roads
 — Street Network

Station Area

- Five minute walk/Two minute bike ride
- High density of uses and activity
- Short distances between destinations with frequent intersections and crossings

Transit-Friendly Area


- Ten minute walk/Five minute bike ride
- Moderate density of uses and activity
- Moderate distances between destinations with frequent intersections and crossings



People Walking



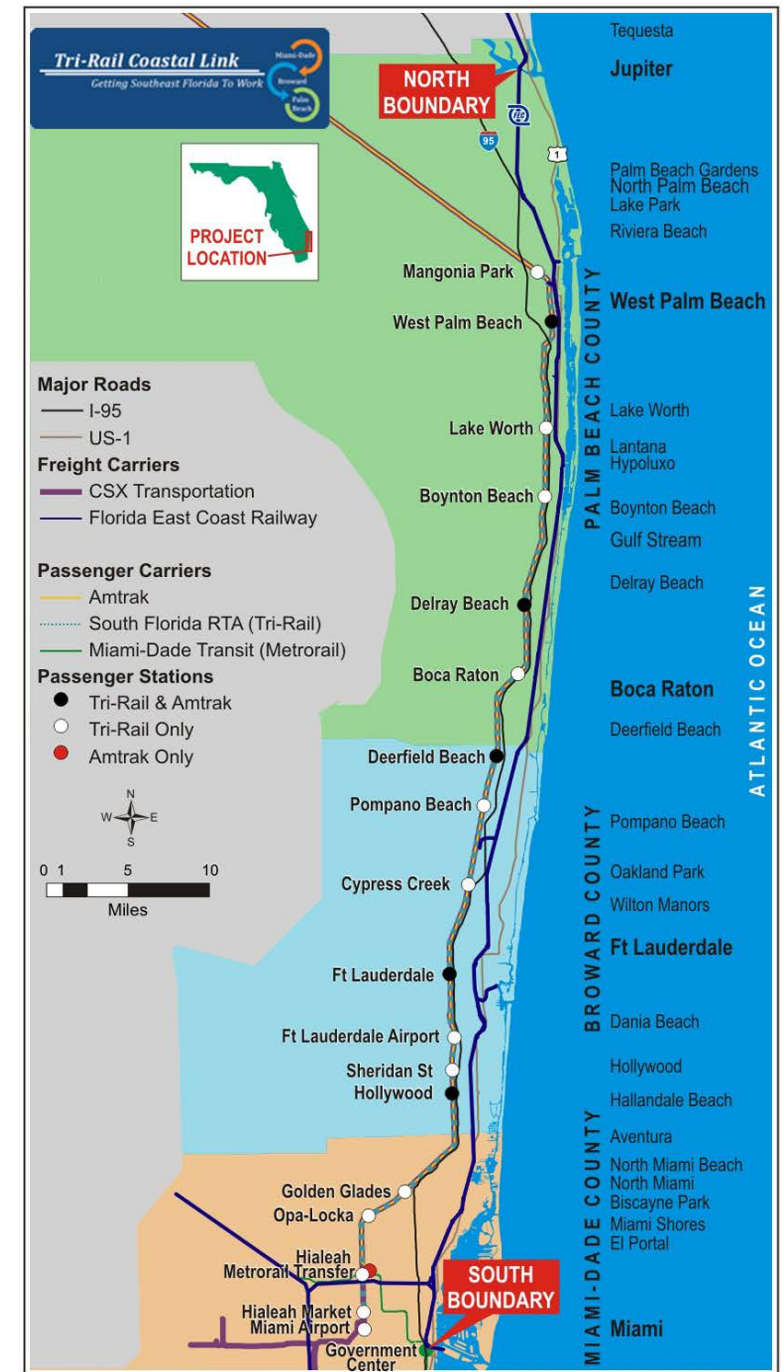
People Biking



All ages and abilities

1. SFTOD FTA Grant TRI-Rail Coastal Link

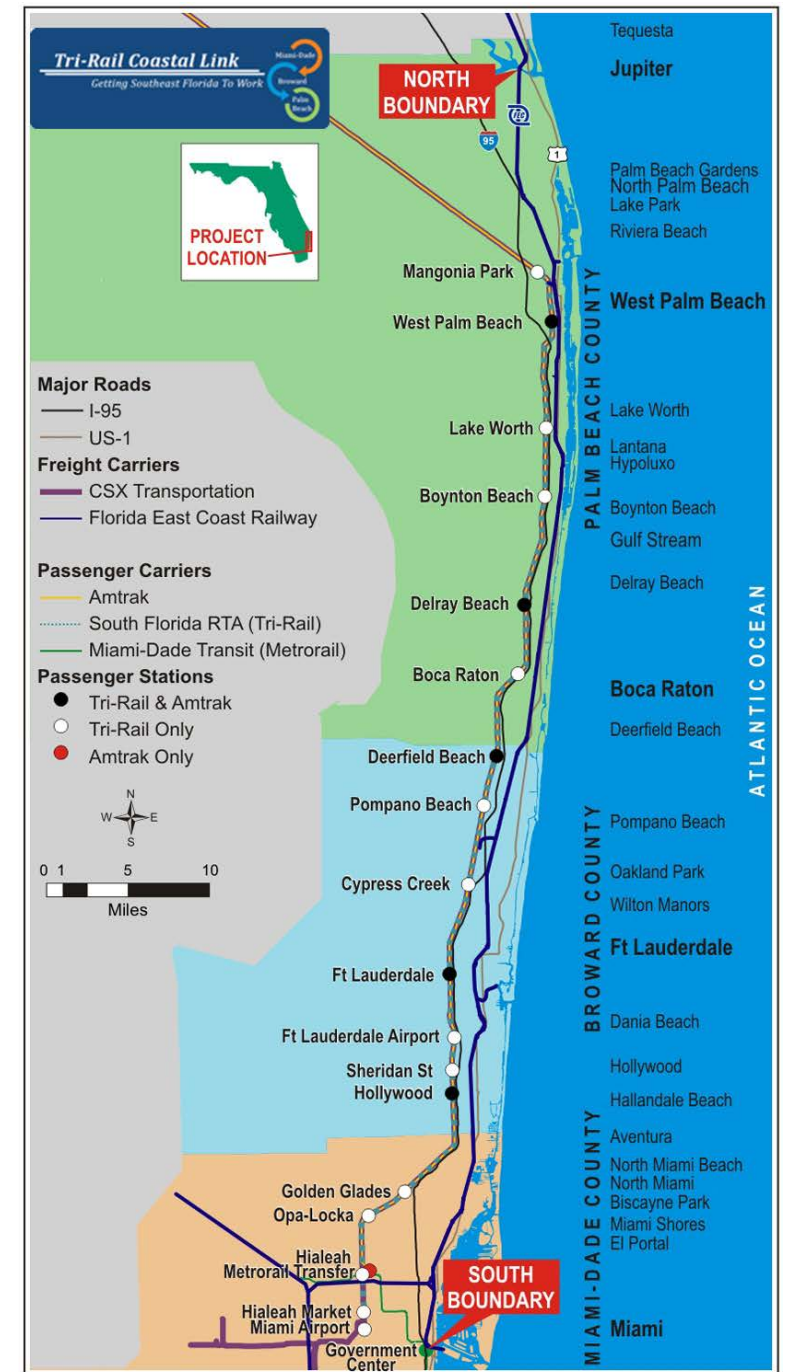
Tri-Rail Coastal Link is a *regional passenger rail service planned along the FEC railway...* The project will create opportunities for economic development around stations, create jobs, and improve regional access and mobility



SFTOD FTA Grant TRI-Rail Coastal Link

SFRPC Tasks

- Bicycle/Pedestrian Transit Access
(Delray Beach, North Miami Beach, Hollywood, Wilton Manors)
- Water and Wastewater Infrastructure
- Affordable Housing
- TOD Fund Business Plan



2. SFRTA TOD Outreach Program

Phase I

Adoption of SFRTA TOD Policy

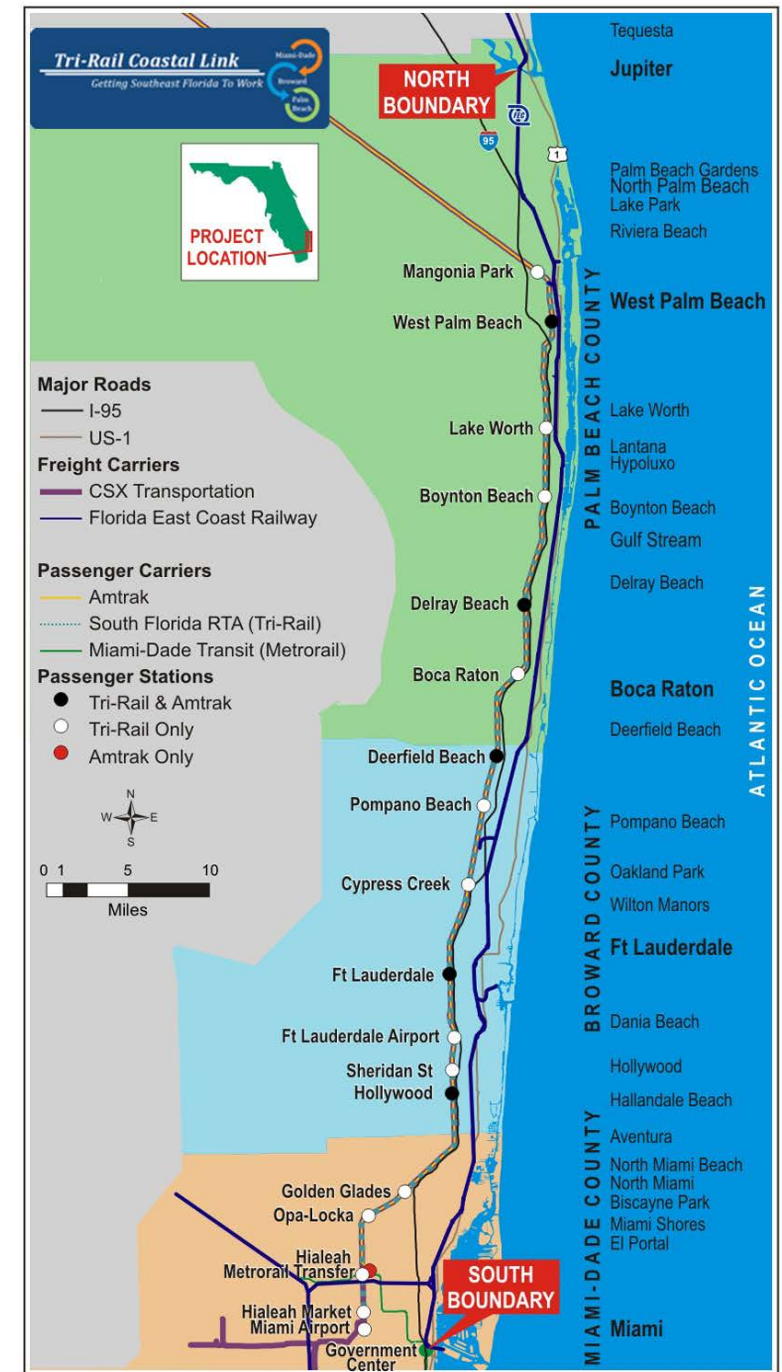
Phase II

Outreach to all local communities along the SFRTA corridors on TOD

National Association of Regional Councils Award for Phase I and II

Phase III

Analysis of land ownership in 1/2 mile station areas



SFRTA TOD Policy

Transit Oriented Development Policy Advancing Vibrant Communities and a More Prosperous Region

SFRTA is a transit agency that provides a critical service for Southeast Florida's economy and quality of life. To fulfill our role, SFRTA needs funding to survive and grow, and one of our primary revenue sources is ticket sales. Without Transit Oriented Development (TOD) we cannot operate and make sound investments in passenger rail.

TOD is the most important factor for ridership. TOD is a mixed-use pattern of pedestrian-friendly, higher density development with reduced parking around transit stations - all factors that help generate revenues for local governments and Tri-Rail.

Local governments are the leaders to advance TOD in the region through zoning and development regulations. Although it can be challenging to balance engineering, design, and political considerations, successful TOD must embrace higher density, reduced parking, and a broad mix of uses surrounding the station at its core. Without these characteristics, TOD cannot be supported along the Tri-Rail service corridors.

TOD has many benefits to residents, businesses and local governments, but the SFRTA needs it for one reason: ridership. As a partner with local governments and the development community, SFRTA advocates zoning and land development regulations that maximize these principles.

Continuous Infill Pattern

extending at least a half-mile from transit stations that is safe, pedestrian-friendly and reduces auto-dependency.

Increased Mix of Uses

supports vibrant communities near transit stations. The greatest market flexibility occurs when few uses are prohibited rather than traditional segregation of uses.

Limited or No Required Parking

stimulates business investment, generates local revenue, and encourages people to use transit. Parking requirements may be eliminated for the best TOD market response.

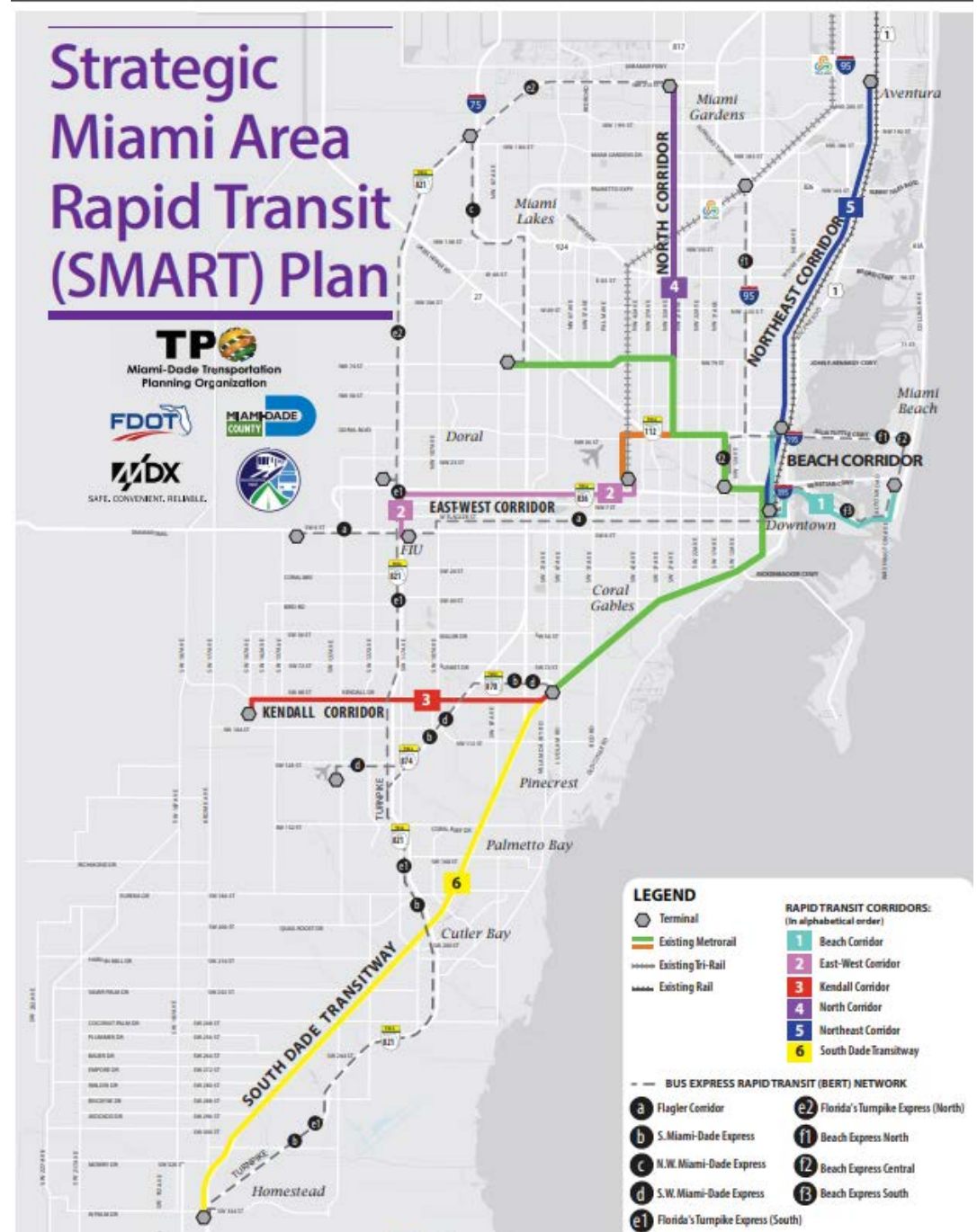
Higher Density benefits ridership and local economies, especially when it averages 75 du/acre, yielding up to 40,000 units in the half-mile surrounding transit stations, and includes housing for all walks of life.



3. Modal Split Analysis

Analysis of Miami-Dade County for Miami-Dade TPO

- Supports planning for TOD along SMART Plan corridors
- Compare to national peers
- Study county-wide trends
- Analyze corridor modal splits within ¼ mile



Questions?

Christina Miskis
cmiskis@sfprc.com

