

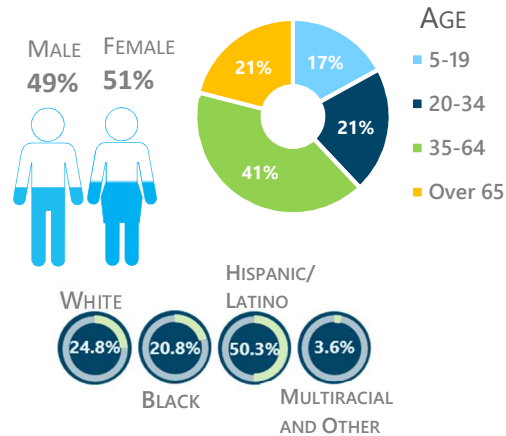
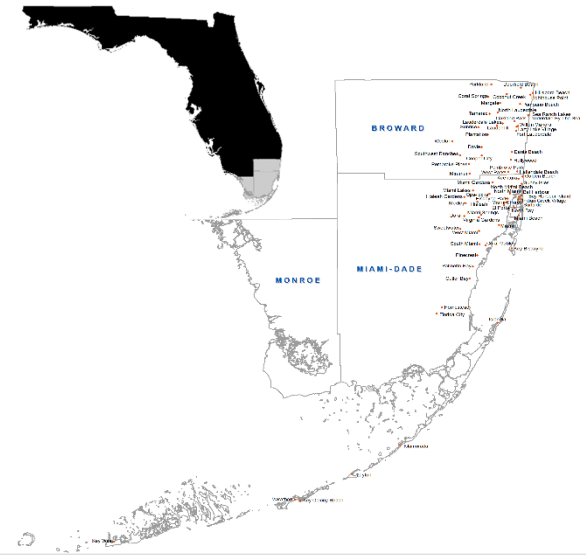
REGIONAL FACT SHEET

Includes Broward, Miami-Dade, and Monroe Counties

POPULATION
 3 COUNTIES, 71 MUNICIPALITIES
 2010/2016 ESTIMATE
4.32/4.63 MILLION
 2030 ESTIMATE
5.41 MILLION
 GROWTH RATE 2000-2015/2015-2030
15.14%/18.85%
 MEDIAN AGE
40

SYSTEMS
 3 PUBLIC SCHOOL SYSTEMS
 2 PUBLIC UNIVERSITIES/3 STATE COLLEGES
 3 RELIGIOUS AND MAJOR PRIVATE UNIVERSITIES
 2 INTERNATIONAL AIRPORTS
 2 SEAPORTS
 2 COUNTY TRANSIT SYSTEMS
 1 REGIONAL RAIL
 7 MAJOR HIGHWAYS
 3 PERFORMING ARTS CENTERS
 16 STATE PARKS/3 NATIONAL PARKS

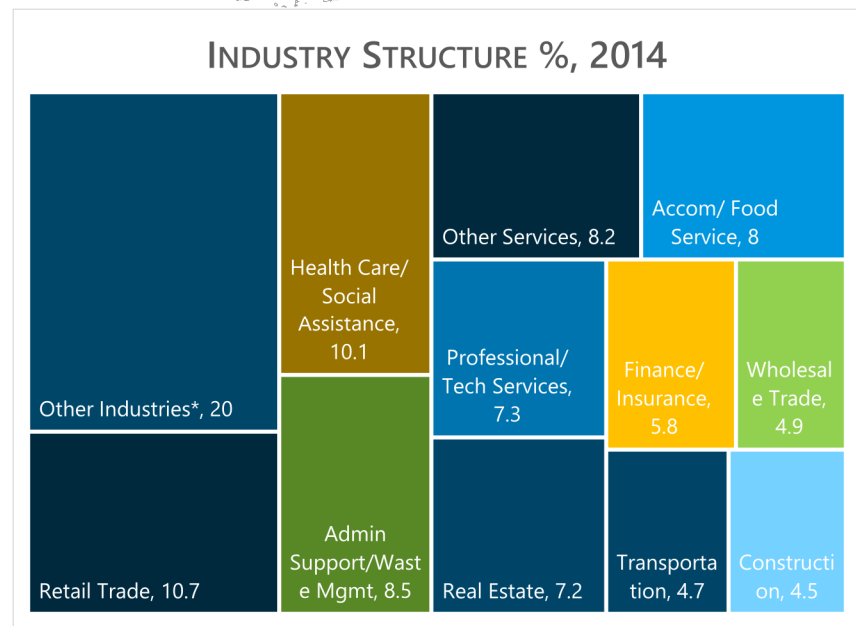
HOUSING
 HOUSING UNITS
 2010/2016
1.85/1.90
MILLION
 HOMEOWNER RATE
56%
 RENTAL
44%



ECONOMIC
 GDP
\$226 BILLION
 THAT IS
26%
 OF THE STATE OF FLORIDA'S OUTPUT AND
1.4%
 OF US'S GDP IN 2014
 SOUTH FLORIDA'S EMPLOYMENT EXPECTED
 GROWTH (2014-2022)
1.4%
 UNEMPLOYMENT RATE
5.5%

OUT OF
2.35
 MILLION
 HISPANIC/
 LATINO
 POPULATION

US BORN
37.9%
 FOREIGN BORN
62.1%



EDUCATIONAL ATTAINMENT, POPULATION OVER 25



The region's eleven private non-farm sectors with the highest levels of employment in 2014 accounted for 80% of regional employment. Other Industries: Mining, Forestry, Fishing, Utilities, Manufacturing, Information Management of Co, Enterprises, Educational Services, Arts and Entertainment.