

# REGIONAL FACT SHEET

Broward County

## POPULATION

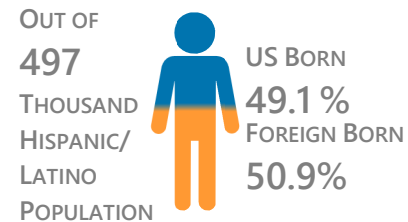
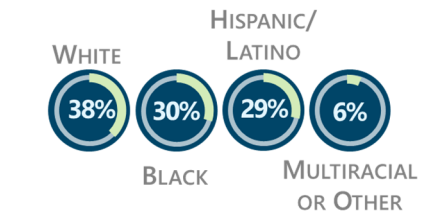
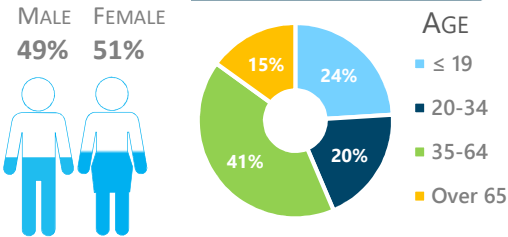
31 MUNICIPALITIES  
 2016 ESTIMATE  
**1.85 MILLION**  
 2030 ESTIMATE  
**2.1 MILLION**  
 GROWTH RATE 2000-2015/2015-2030  
**12.6%/15.9%**  
 MEDIAN AGE  
**40.3**

## SYSTEMS

BROWARD COUNTY SCHOOL BOARD  
 BROWARD COLLEGE, FLORIDA ATLANTIC  
 UNIVERSITY, NOVA SOUTHEASTERN  
 UNIVERSITY  
 HOLLYWOOD/Ft LAUDERDALE INTL AIRPORT  
 PORT EVERGLADES  
 BROWARD COUNTY TRANSIT, TRI-RAIL  
 SAWGRASS EXPRESSWAY  
 INTERSTATE 75, INTERSTATE 595  
 BROWARD CENTER FOR THE PERFORMING  
 ARTS, HOLLYWOOD CENTRAL PERFORMING  
 ARTS CENTER  
 HUGH TAYLOR BIRCH & DR. VON D.  
 MIZELL-EULA JOHNSON STATE PARKS

## HOUSING

HOUSING UNITS  
 2010/2016  
**810/823**  
 THOUSAND  
 OWNER OCCUPIED  
**63.5%**  
 RENTER OCCUPIED  
**36.5%**



## ECONOMIC

GDP  
**\$89 BILLION**  
 THAT IS  
**10.3%**  
 OF THE STATE OF FLORIDA'S OUTPUT AND  
**39.2%**  
 OF THE REGION'S OUTPUT IN 2014  
 PER CAPITA INCOME IN 2015  
**\$28,381**  
 UNEMPLOYMENT RATE, JUNE 2017  
**4.0%**

## INDUSTRY STRUCTURE %, 2015



## EDUCATIONAL ATTAINMENT, POPULATION OVER 25

